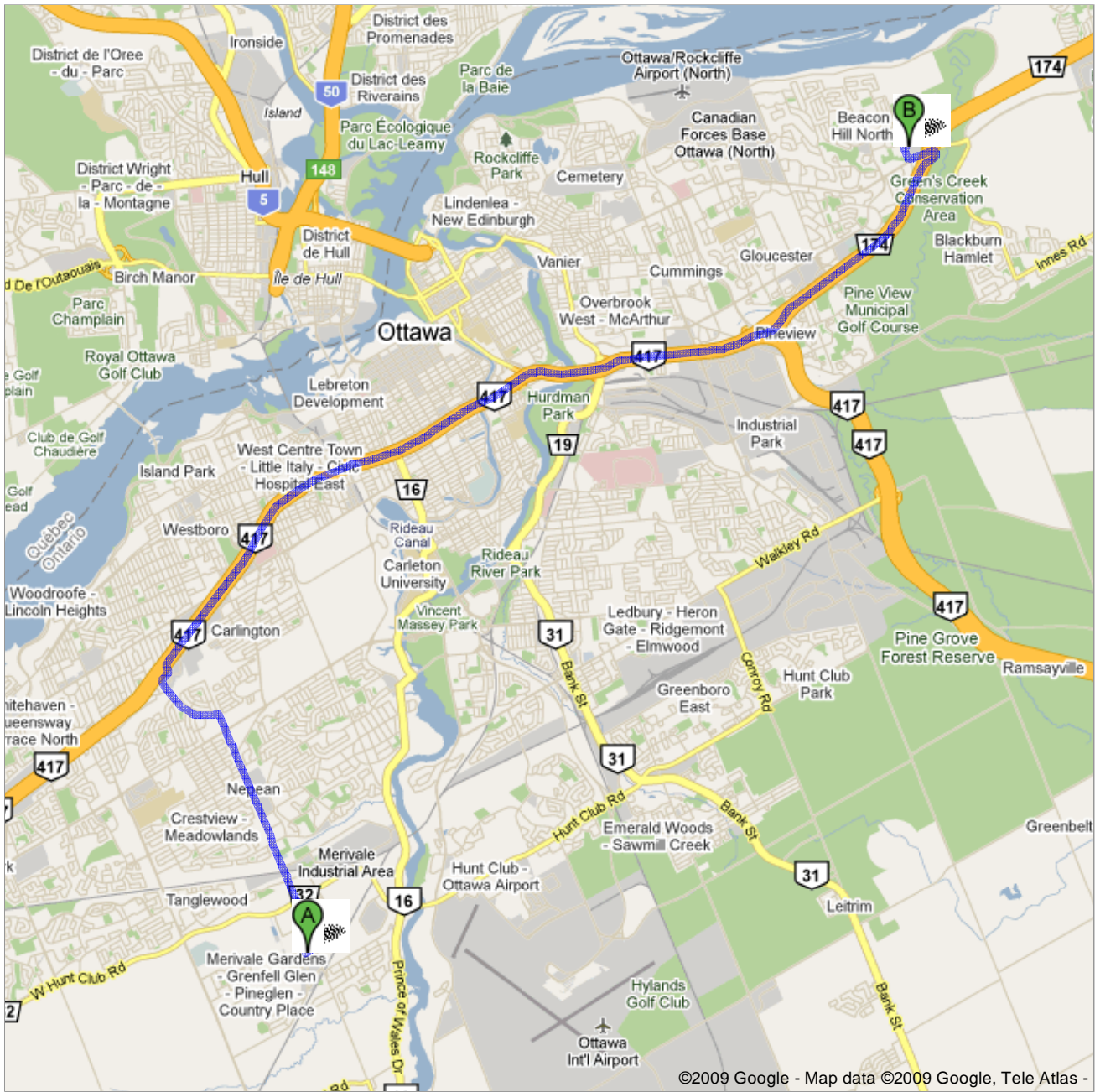














Directions to 5303 Canotek Rd, Ottawa, ON
23.9 km – about 25 mins



 5 Caesar Ave, Ottawa, ON

	1. Head southeast on Caesar Ave toward Cleopatra Dr	go 18 m total 18 m
	2. Turn left at Cleopatra Dr	go 0.2 km total 0.2 km
	3. Turn left at Merivale Rd About 8 mins	go 3.7 km total 3.9 km
	4. Continue onto Clyde Ave About 2 mins	go 0.7 km total 4.6 km
	5. Slight left at Maitland Ave About 2 mins	go 1.2 km total 5.8 km
	6. Take the TC Hwy/ON-417 ramp	go 0.5 km total 6.3 km
	7. Merge onto King's Hwy 417 E/TC E About 7 mins	go 11.9 km total 18.2 km
	8. Continue onto Regional Rd-174 E (signs for Orleans/Rockland/County Rd-174) About 3 mins	go 4.5 km total 22.7 km
	9. Take the Chemin Montreal Rd exit toward County Rd-34	go 0.5 km total 23.2 km
	10. Turn left at St Joseph Blvd	go 76 m total 23.3 km
	11. Continue onto Montreal Rd About 1 min	go 0.4 km total 23.6 km
	12. Turn right at Shefford Rd	go 0.3 km total 23.9 km
	13. Take the 1st right onto Canotek Rd Destination will be on the left	go 46 m total 23.9 km

 5303 Canotek Rd, Ottawa, ON

These directions are for planning purposes only. You may find that construction projects, traffic, weather, or other events may cause conditions to differ from the map results, and you should plan your route accordingly. You must obey all signs or notices regarding your route.

Map data ©2009 , Google, Tele Atlas